

M.s Sheikholeslamzadeh

Tourism





bridge


river

build

(present)

built

(past)



Dec. 1887

March 1888

May 1888

Aug. 1888

Dec. 1888

March 1889

31 March 1889

center





width

length



arch



pedestrian



An aerial photograph of a mountain range with a river valley and a lake. The terrain is rugged and rocky, with a river flowing through a valley. A large lake is visible in the upper left. The sky is clear and blue.

north

south



connect



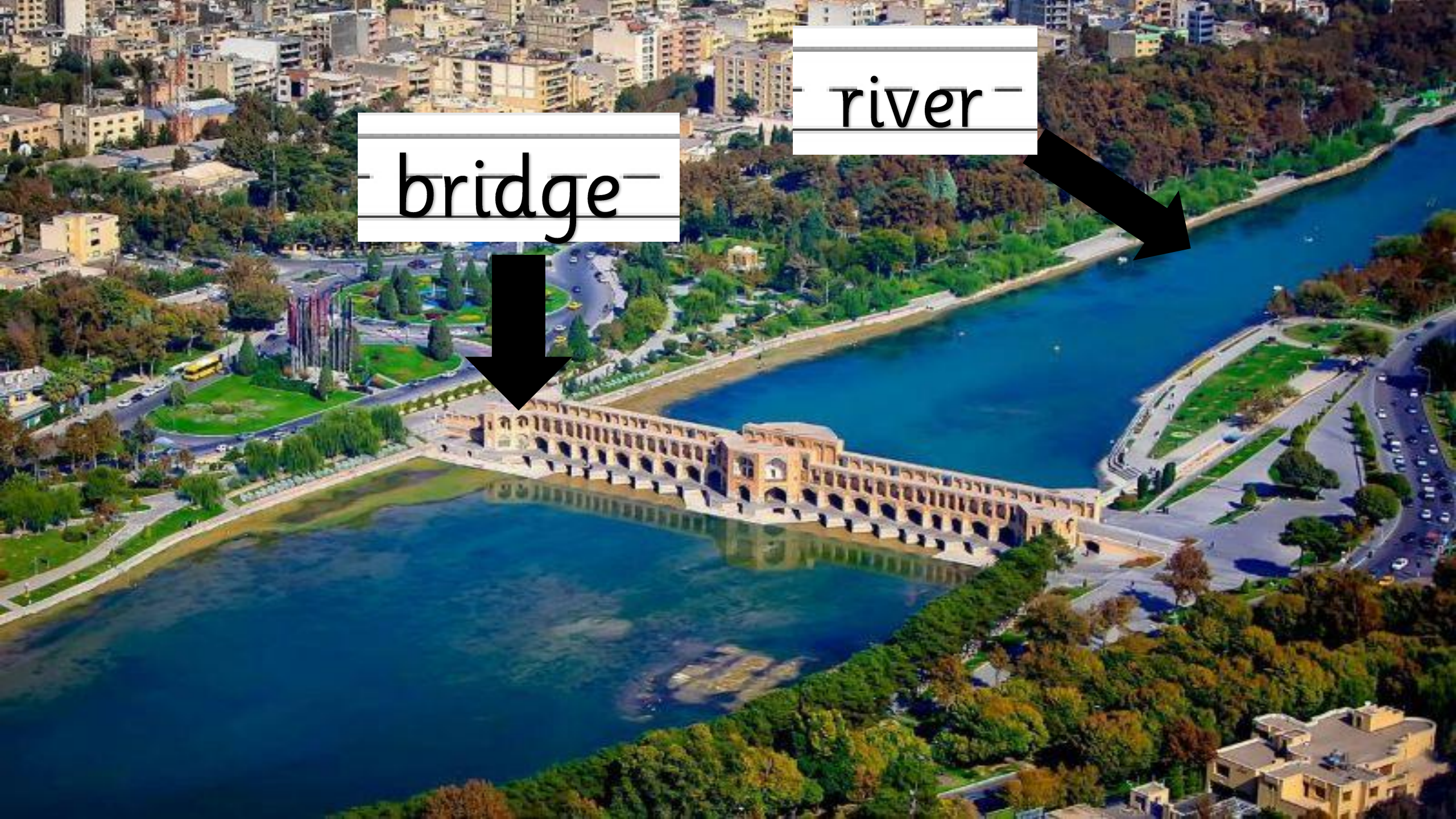
reflection


reflection



bridge

river

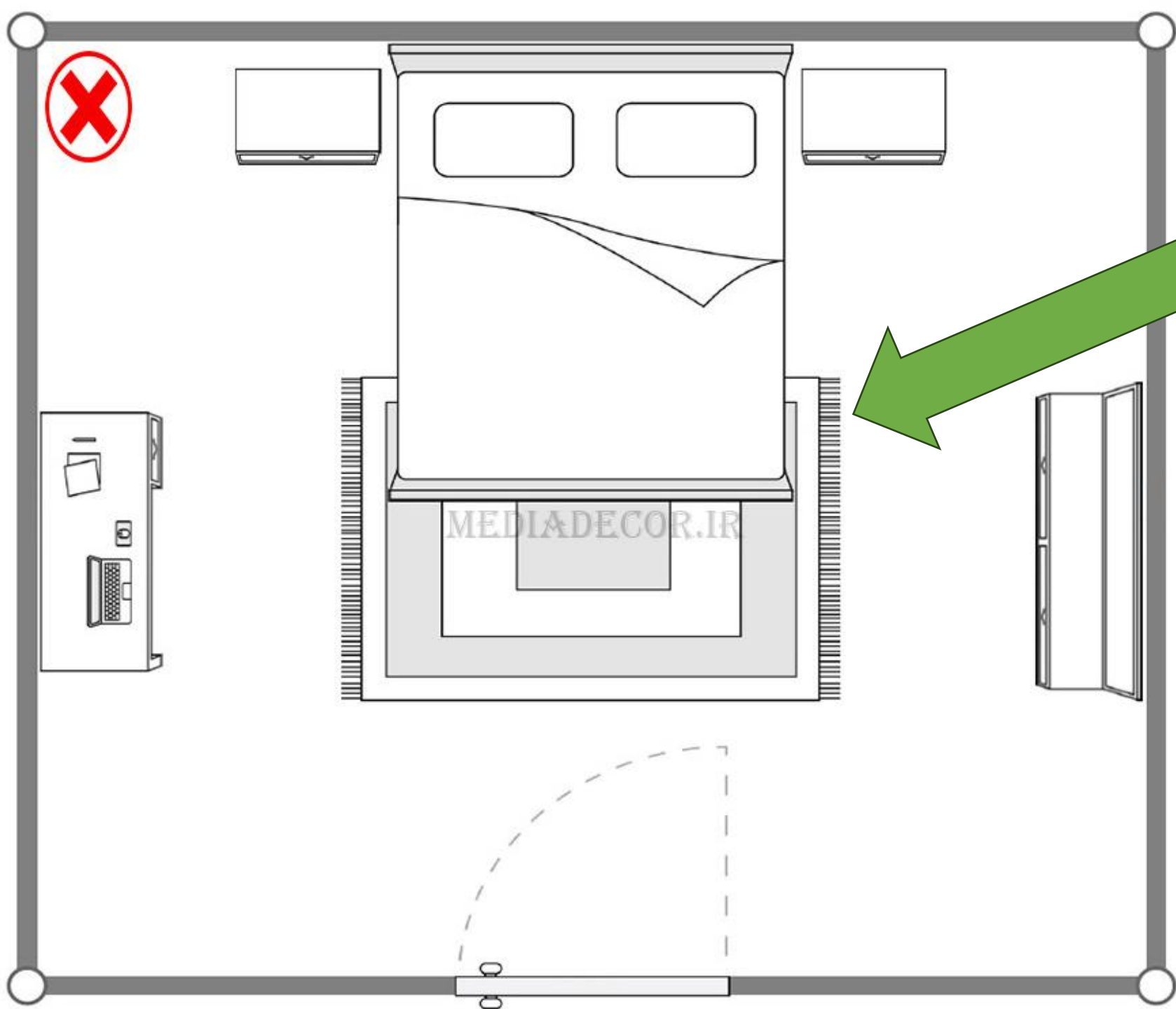




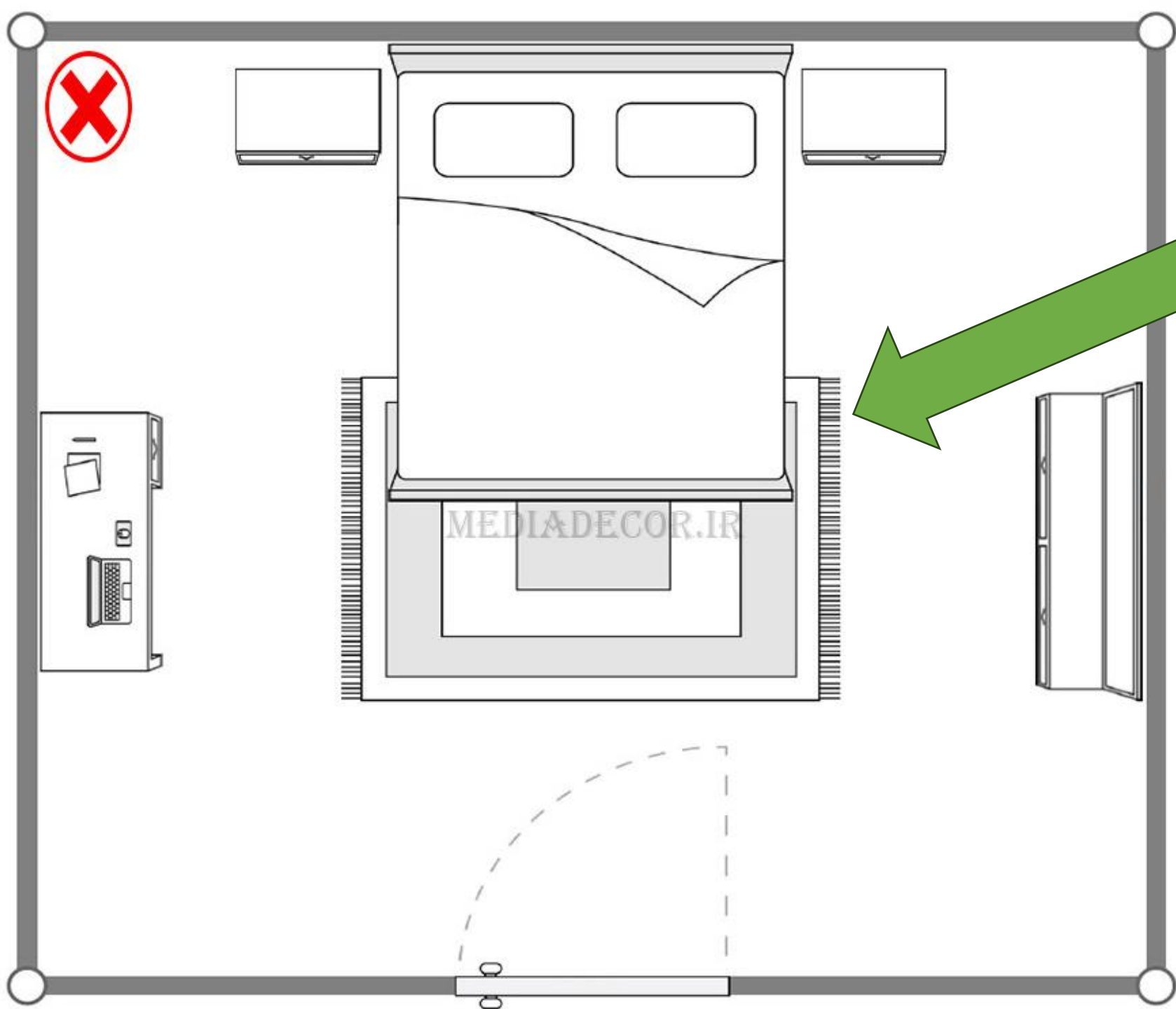
NODY.IR





- build -
- built -



The carpet is in
the of
room.



The carpet is in
the center of
room.





width

length



arch







pedestrian



north



south






connect






reflection



reliefs







pillars


?



tomb







soldier



army





fire burnt

